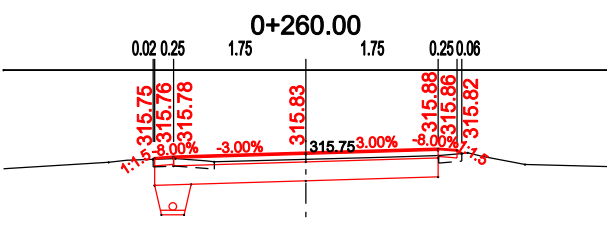
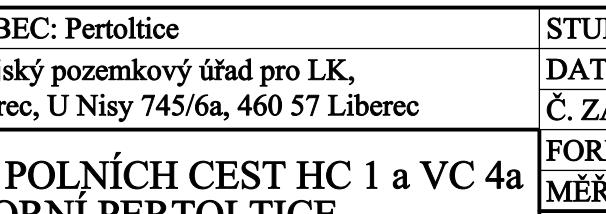
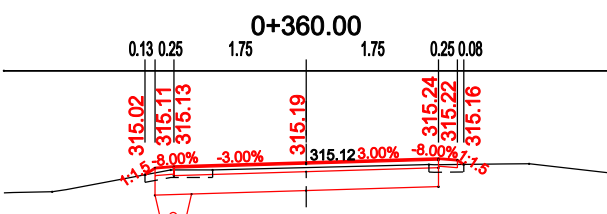
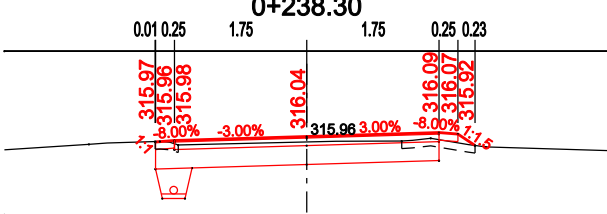
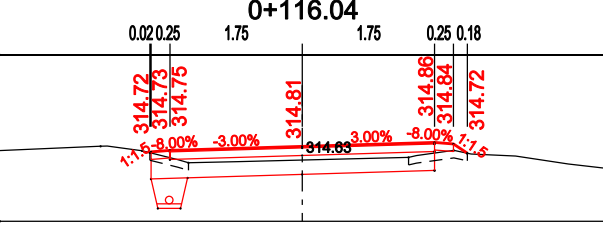

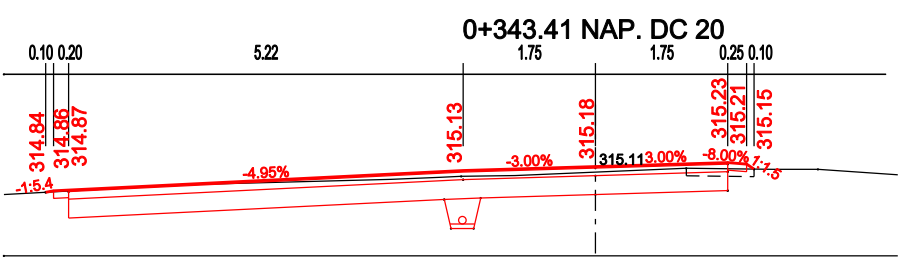
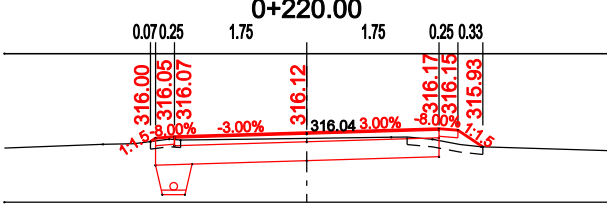
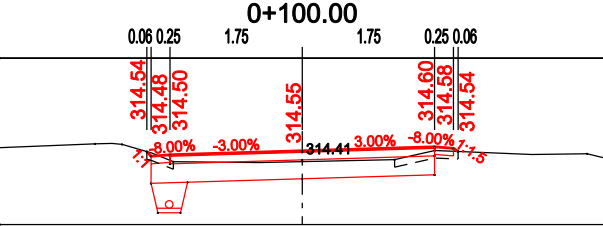

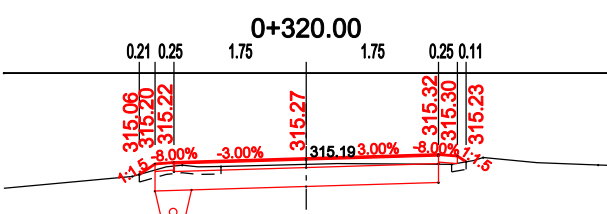
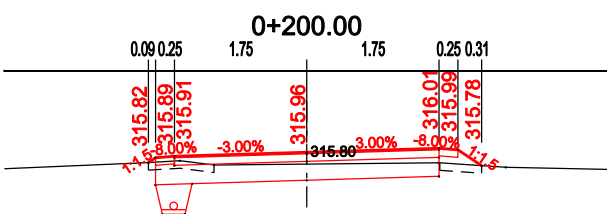
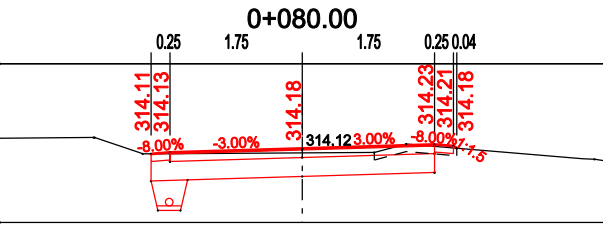
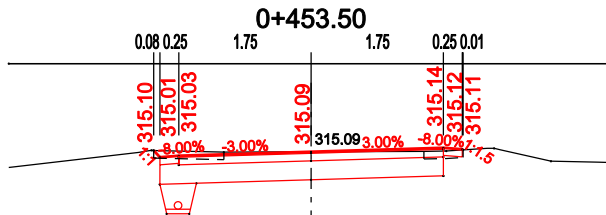
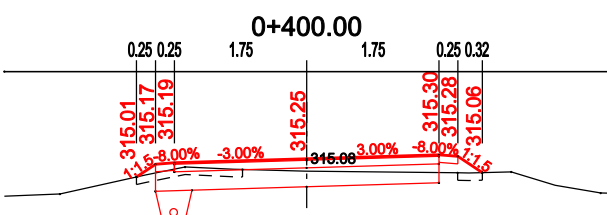
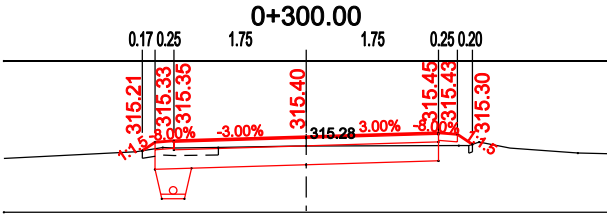
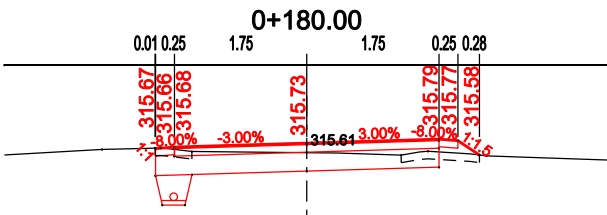
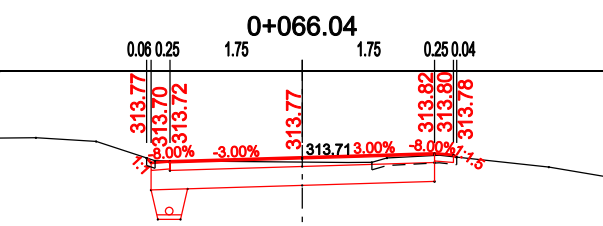
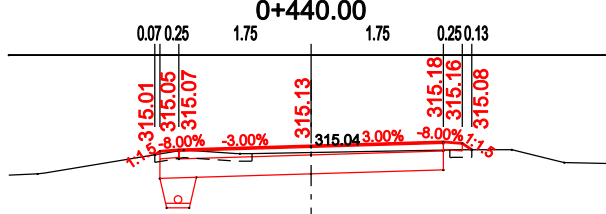
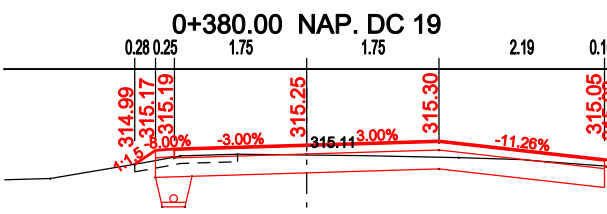
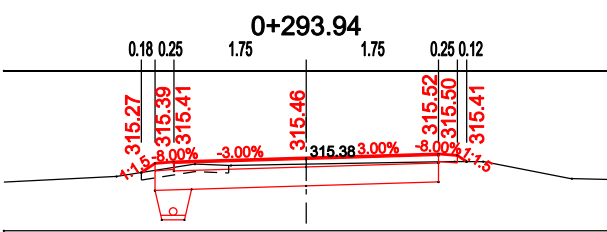
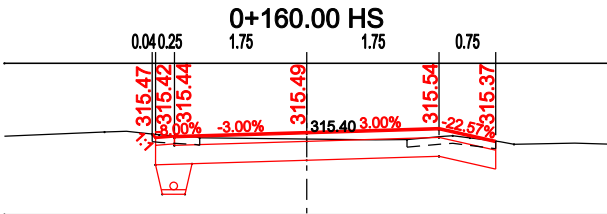
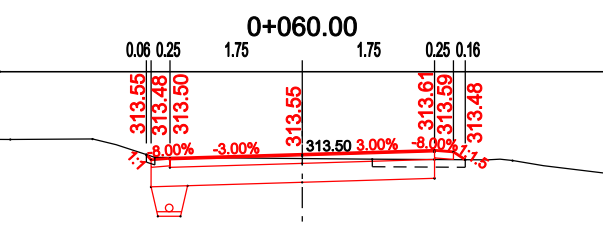
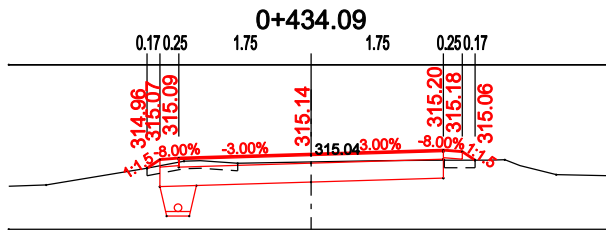
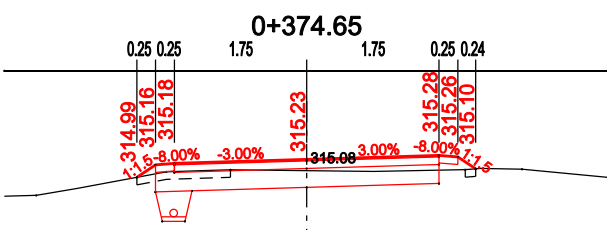
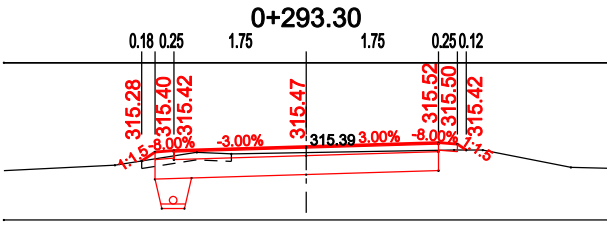
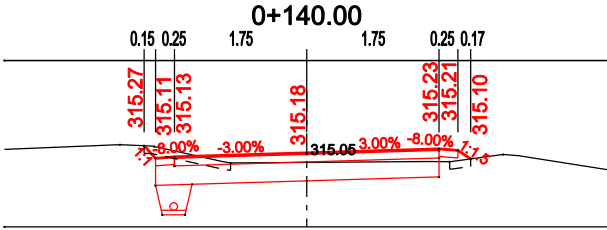
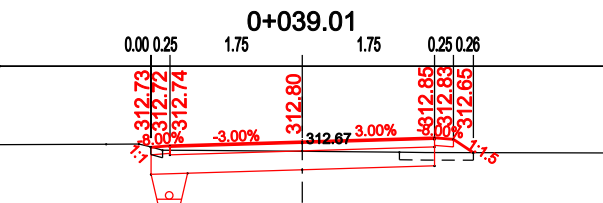
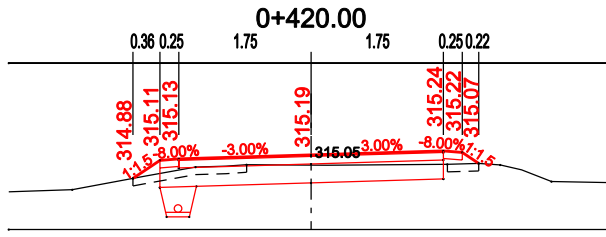
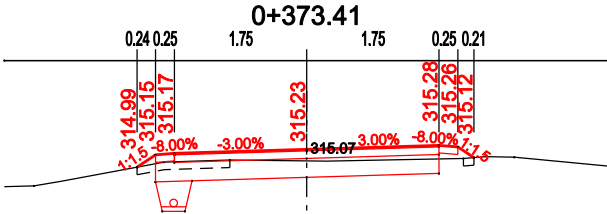
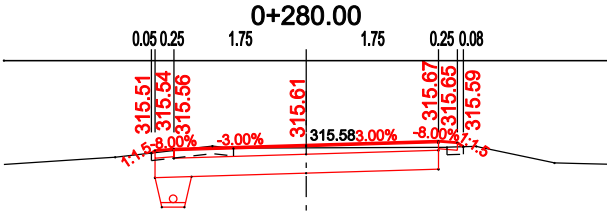
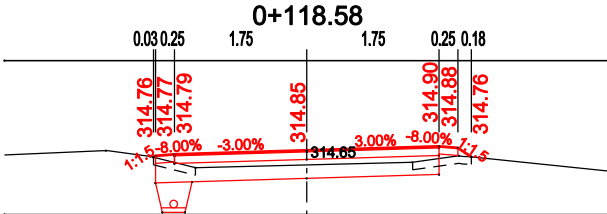
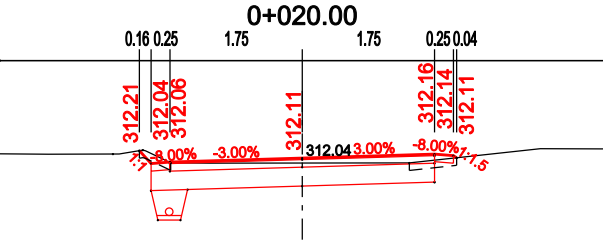
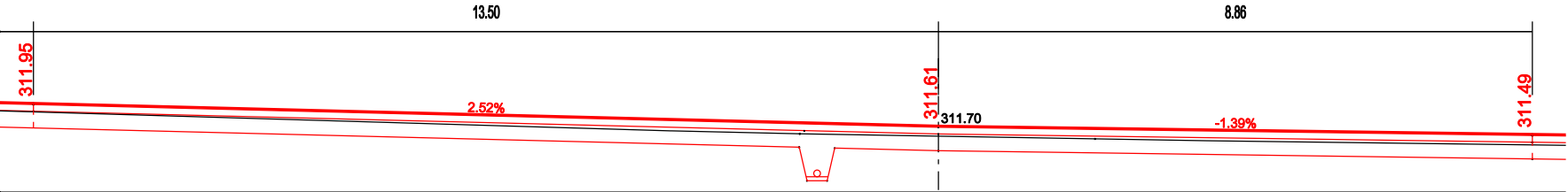


0+000.00 NAP.
NA VOZOVKU HC 1

REKONSTRUKCE POLNÍCH CEST HC 1 a VC 4a
v k.ú. HORNÍ PERTOLTICE

PŘÍČNÉ ŘEZY
M 1 : 100



ZODP. PROJEKTANT:		Projekce DS	
VYPRACOVAL:		530 02 PARDUBICE	
SPOLUPRÁCE:			
KRAJ: Liberecký		OBEC: Pertoltice	STUPEŇ: DSP+DPS
INVESTOR: ČR-SPÚ, Krajský pozemkový úřad pro LK, Pobočka Liberec, U Nisy 745/6a, 460 57 Liberec		DATUM: 5 / 25	Č. ZAKÁZ.: 01a / 2025
AKCE: REKONSTRUKCE POLNÍCH CEST HC 1 a VC 4a v k.ú. HORNÍ PERTOLTICE SO 102 POLNÍ CESTA VC 4a		FORMÁT: 3 x A4	MĚŘITKO: 1 : 100
PŘÍLOHA: PŘÍČNÉ ŘEZY		Č. KOPIE:	Č. PŘÍLOHY: D.1.2.4.2